



Sheringham Shoal and Dudgeon Offshore Wind Farm Extension Projects

Supporting Documents to the Applicant's Comments
on Responses to the Examining Authority's First Written
Questions

Revision A

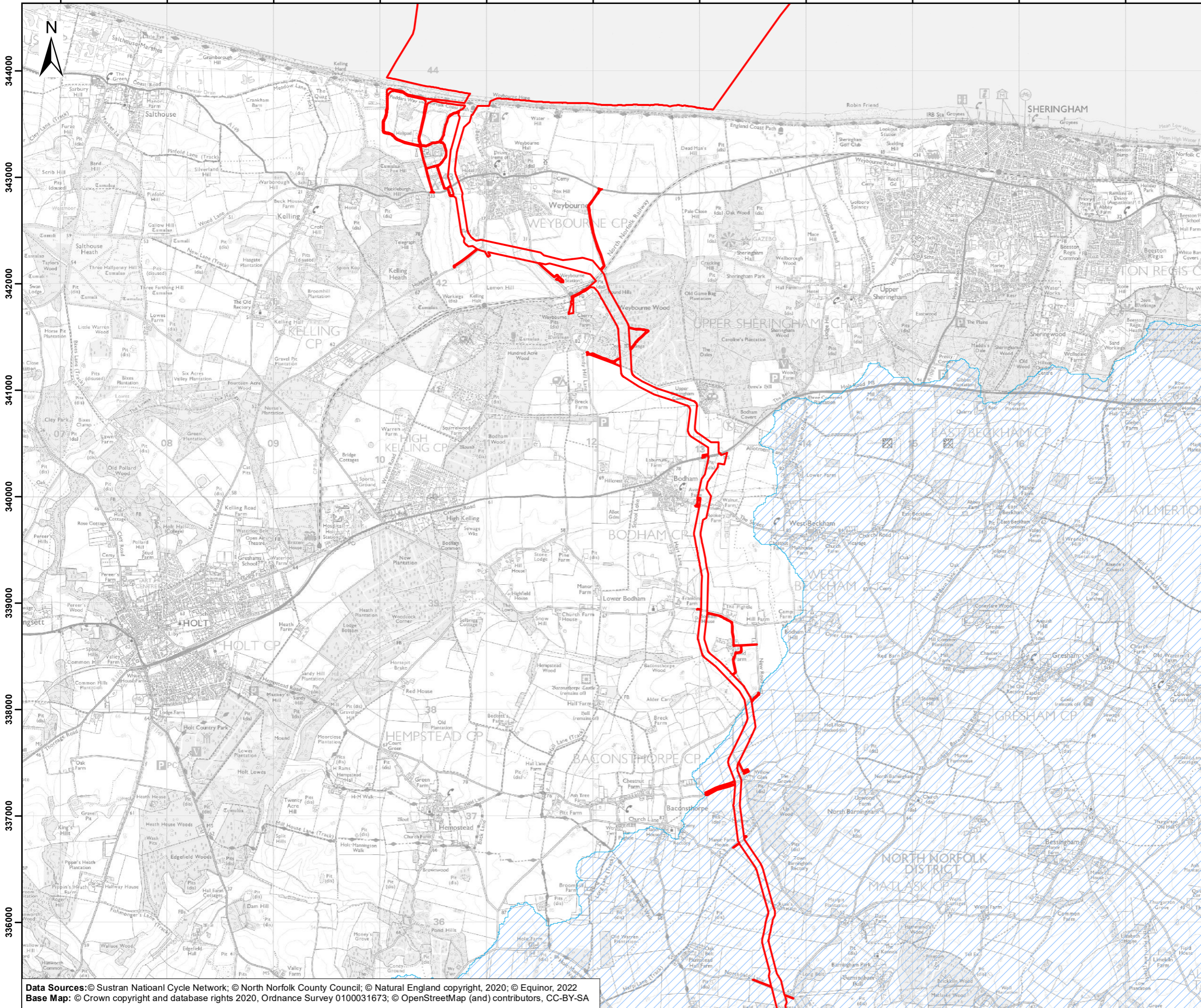
March 2023

Document Reference: 14.4.1

Figure 1 Surface Water Data Layer for Written Question 1.24.2.1

This figure has been produced to support the Applicant's Comments on the Environment Agency's Responses to the Examining Authority's First Written Questions and should be reviewed alongside the Applicant's Comments on Responses to the Examining Authority's First Written Questions [document reference 14.4].

607000 608000 609000 610000 611000 612000 613000 614000 615000 616000 617000

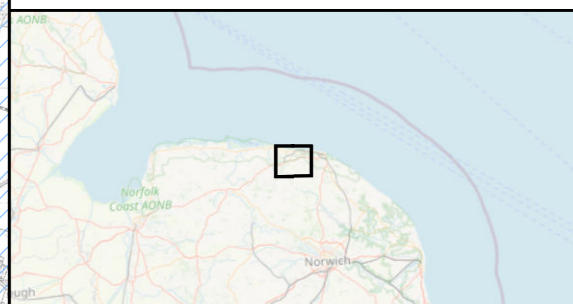


Sheringham Shoal and Dudgeon Extension Projects

Title:
Figure 1 Surface Water Data Layer for
Written Question 1.24.2.1
Sheet 1 of 6

Document:
Appendix to comments on responses to the
Examining Authority's First Written Questions
Application Doc. no.: 6.2.19

Legend:
 Order Limits
 Drinking Water Safeguard Zones Surface Water



Coordinate Reference System: British National Grid
Transformation WGS84: OSGB_1936_To_WGS_1984_7
0 500 1,000 1,500 2,000 Metres
0 500 1,000 1,500 2,000 Yards

Scale: 1:35,000 Scale at size: A3

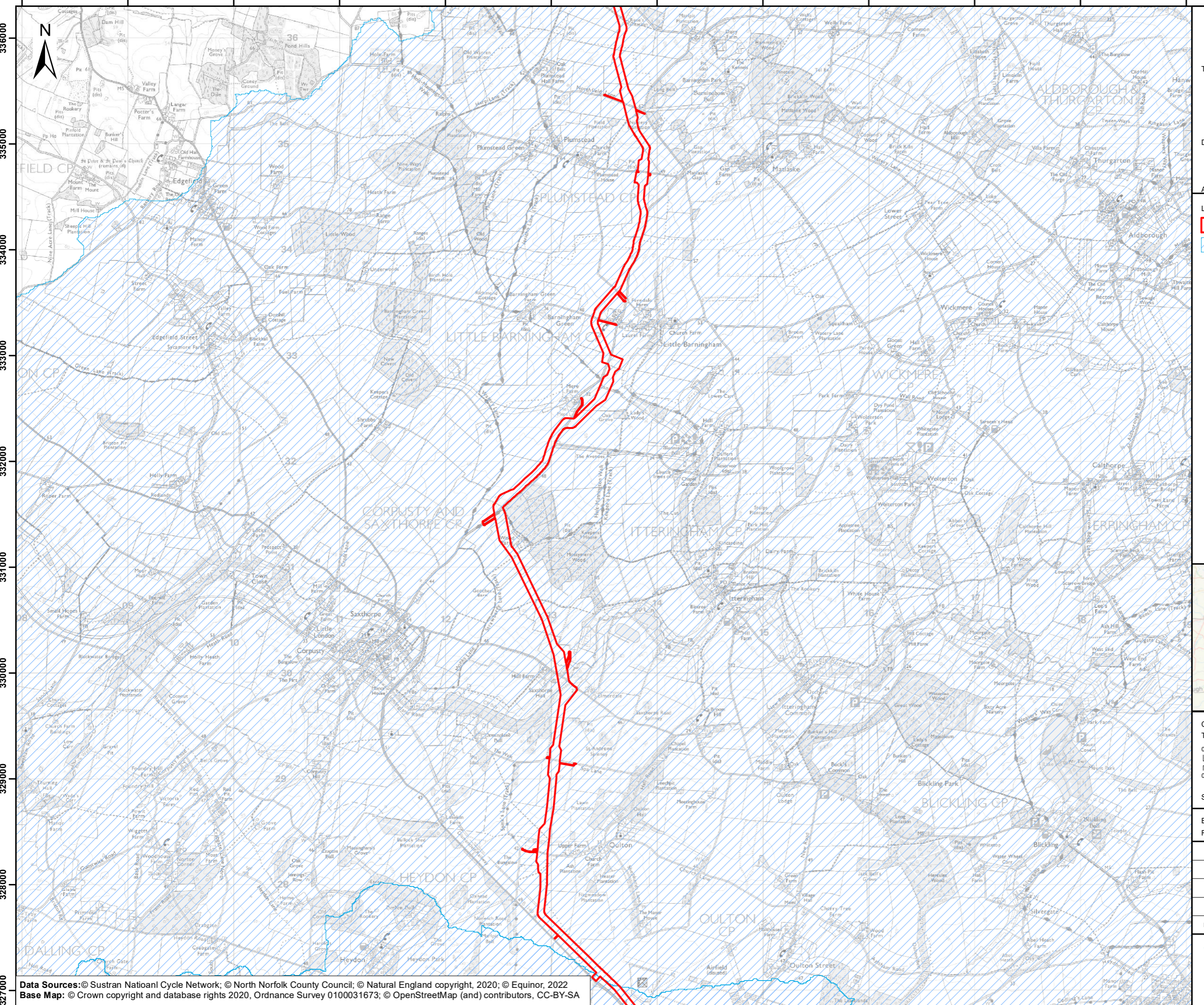
Equinor Doc. no.: C282-RH-Z-GA-00058
RHDHV Doc. no.: PB8164-RHD-ZZ-ON-DR-Z-0180

REV	DATE	STATUS	DRW	CHK	APR
A	03/03/2023	First Issue	DE	OB	SM

Data Sources: © Sustran National Cycle Network; © North Norfolk County Council; © Natural England copyright, 2020; © Equinor, 2022
Base Map: © Crown copyright and database rights 2020, Ordnance Survey 0100031673; © OpenStreetMap (and) contributors, CC-BY-SA



608000 609000 610000 611000 612000 613000 614000 615000 616000 617000 618000 619000



Sheringham Shoal and Dudgeon Extension Projects

Title: Figure 1 Surface Water Data Layer for Written Question 1.24.2.1
Sheet 2 of 6

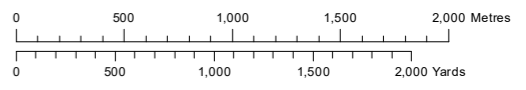
Document: Appendix to comments on responses to the Examining Authority's First Written Questions

Application Doc. no.: 6.2.19

- Legend:
- Order Limits
 - Drinking Water Safeguard Zones Surface Water



Coordinate Reference System: British National Grid
Transformation WGS84: OSGB_1936_To_WGS_1984_7



Scale: 1:35,000 Scale at size: A3

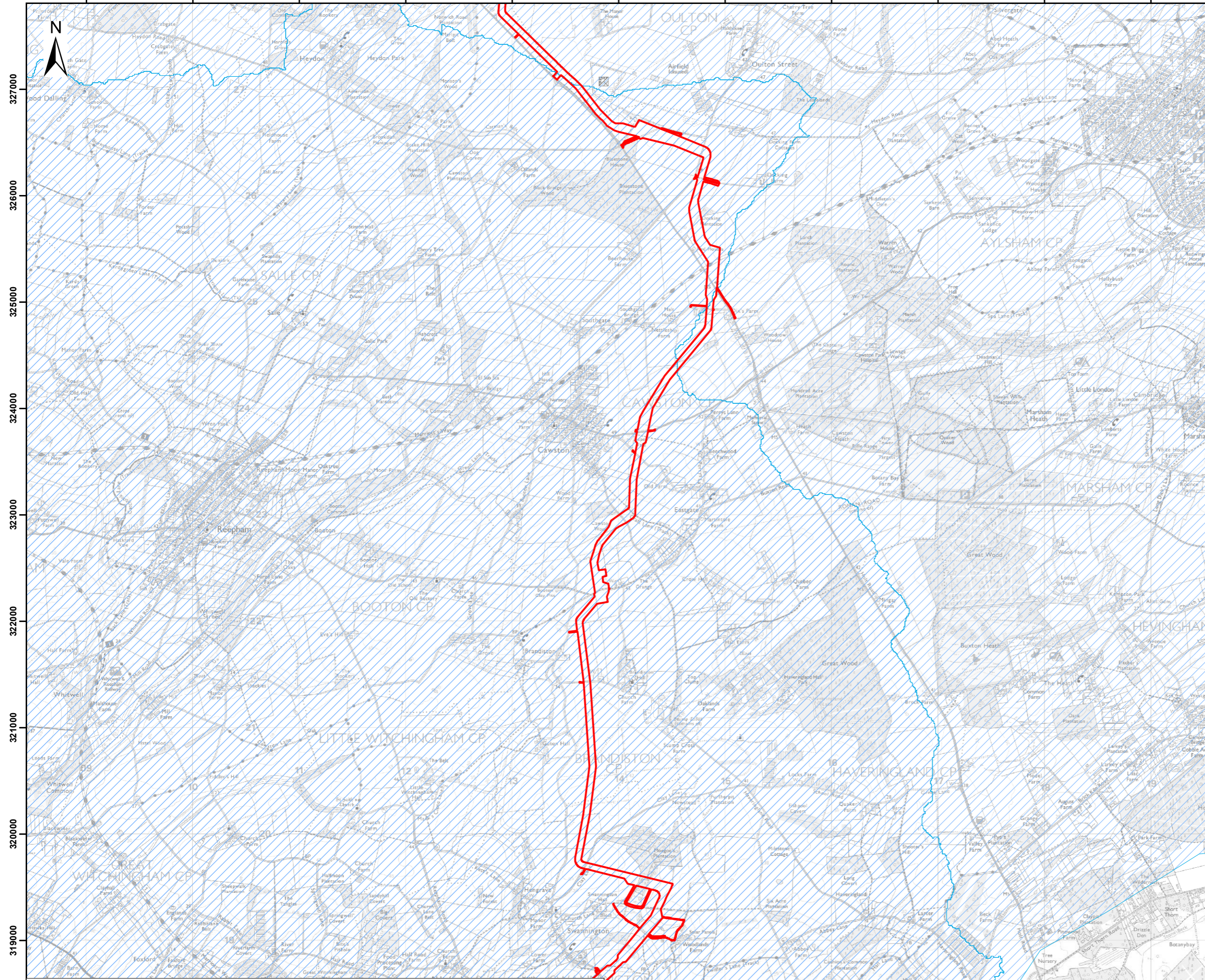
Equinor Doc. no.: C282-RH-Z-GA-00058
RHDHV Doc. no.: PB8164-RHD-ZZ-ON-DR-Z-0180

REV	DATE	STATUS	DRW	CHK	APR
A	03/03/2023	First Issue	DE	OB	SM

Data Sources: © Sustran National Cycle Network; © North Norfolk County Council; © Natural England copyright, 2020; © Equinor, 2022
Base Map: © Crown copyright and database rights 2020, Ordnance Survey 0100031673; © OpenStreetMap (and) contributors, CC-BY-SA



609000 610000 611000 612000 613000 614000 615000 616000 617000 618000 619000



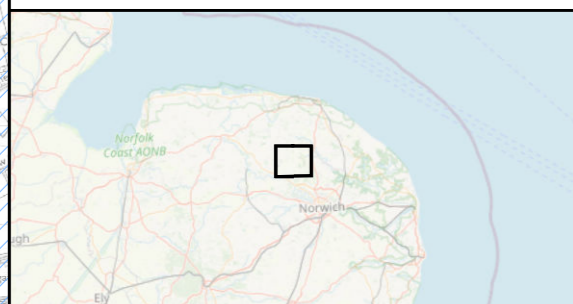
Sheringham Shoal and Dudgeon Extension Projects

Title:
Figure 1 Surface Water Data Layer for
Written Question 1.24.2.1
Sheet 3 of 6

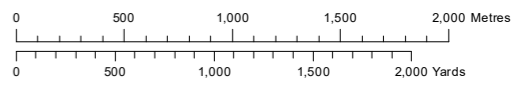
Document:
Appendix to comments on responses to the
Examining Authority's First Written Questions

Application Doc. no.: 6.2.19

- Legend:
- Order Limits
 - Drinking Water Safeguard Zones Surface Water



Coordinate Reference System: British National Grid
Transformation WGS84: OSGB_1936_To_WGS_1984_7



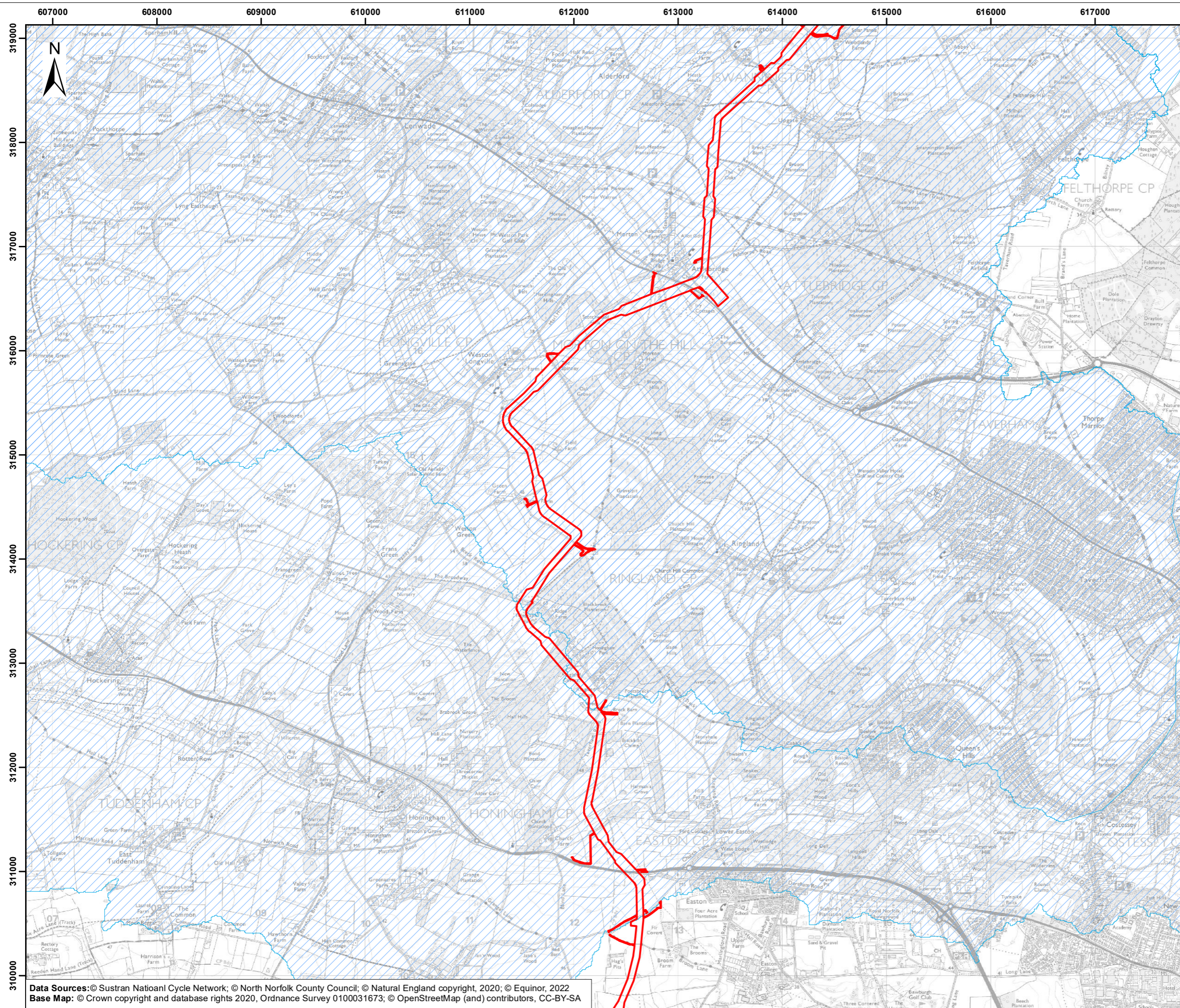
Scale: 1:35,000 Scale at size: A3

Equinor Doc. no.: C282-RH-Z-GA-00058
RHDHV Doc. no.: PB8164-RHD-ZZ-ON-DR-Z-0180

A	03/03/2023	First Issue	DE	OB	SM
REV	DATE	STATUS	DRW	CHK	APR

Data Sources: © Sustran National Cycle Network; © North Norfolk County Council; © Natural England copyright, 2020; © Equinor, 2022
Base Map: © Crown copyright and database rights 2020, Ordnance Survey 0100031673; © OpenStreetMap (and) contributors, CC-BY-SA





Sheringham Shoal and Dudgeon Extension Projects

Title: Figure 1 Surface Water Data Layer for Written Question 1.24.2.1
Sheet 4 of 6

Document: Appendix to comments on responses to the Examining Authority's First Written Questions

Application Doc. no.: 6.2.19

Legend:

- Order Limits
- Drinking Water Safeguard Zones Surface Water



Coordinate Reference System: British National Grid
Transformation WGS84: OSGB_1936_To_WGS_1984_7

0 500 1,000 1,500 2,000 Metres

0 500 1,000 1,500 2,000 Yards

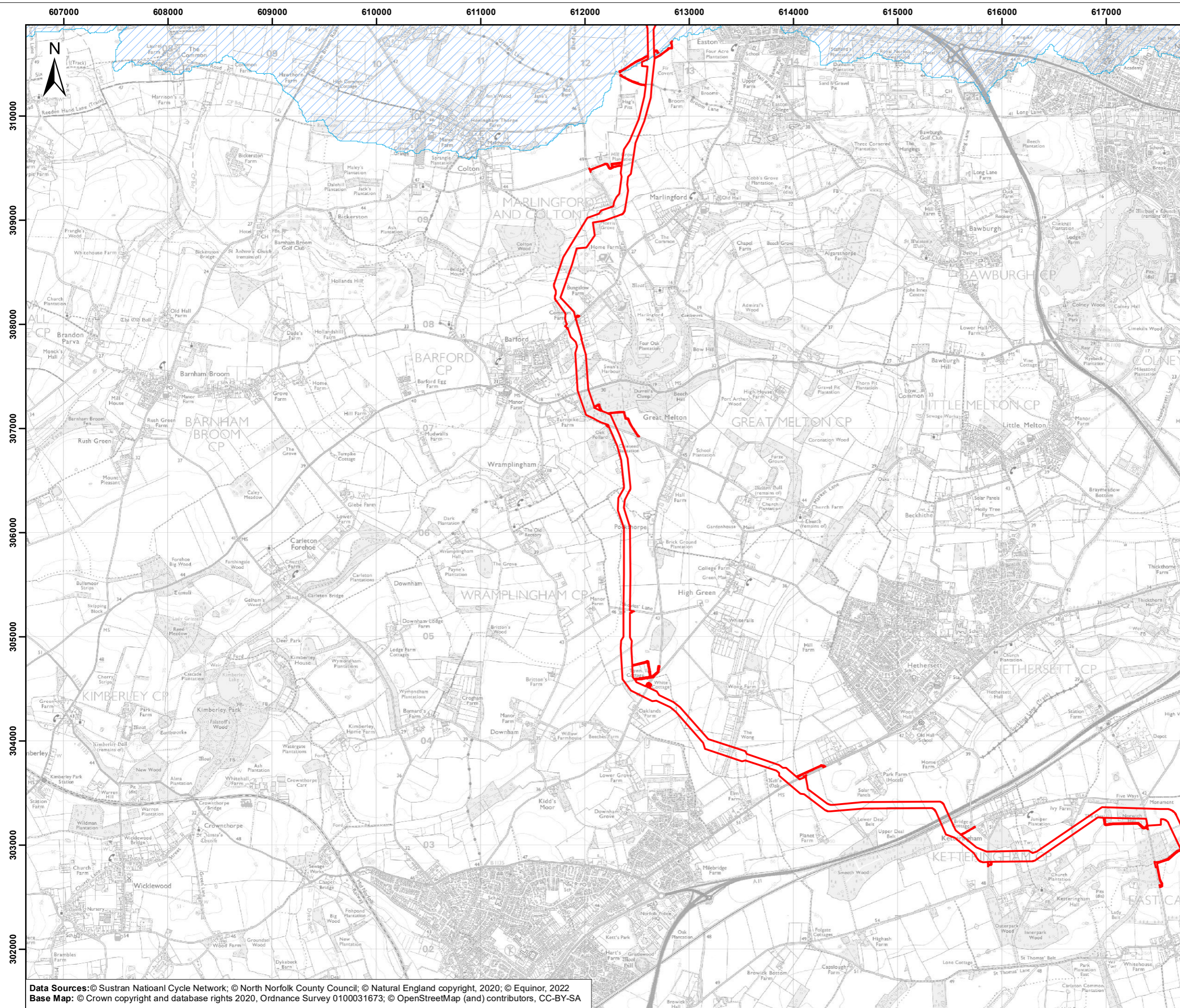
Scale: 1:35,000 Scale at size: A3

Equinor Doc. no.: C282-RH-Z-GA-00058
RHDHV Doc. no.: PB8164-RHD-ZZ-ON-DR-Z-0180

REV	DATE	STATUS	DRW	CHK	APR
A	03/03/2023	First Issue	DE	OB	SM

Data Sources: © Sustran National Cycle Network; © North Norfolk County Council; © Natural England copyright, 2020; © Equinor, 2022
Base Map: © Crown copyright and database rights 2020, Ordnance Survey 0100031673; © OpenStreetMap (and) contributors, CC-BY-SA





Sheringham Shoal and Dudgeon Extension Projects

Title:
Figure 1 Surface Water Data Layer for
Written Question 1.24.2.1
Sheet 5 of 6

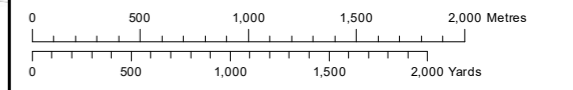
Document:
Appendix to comments on responses to the
Examining Authority's First Written Questions

Application Doc. no.: 6.2.19

- Legend:
- Order Limits
 - Drinking Water Safeguard Zones Surface Water



Coordinate Reference System: British National Grid
Transformation WGS84: OSGB_1936_To_WGS_1984_7



Scale: 1:35,000 Scale at size: A3

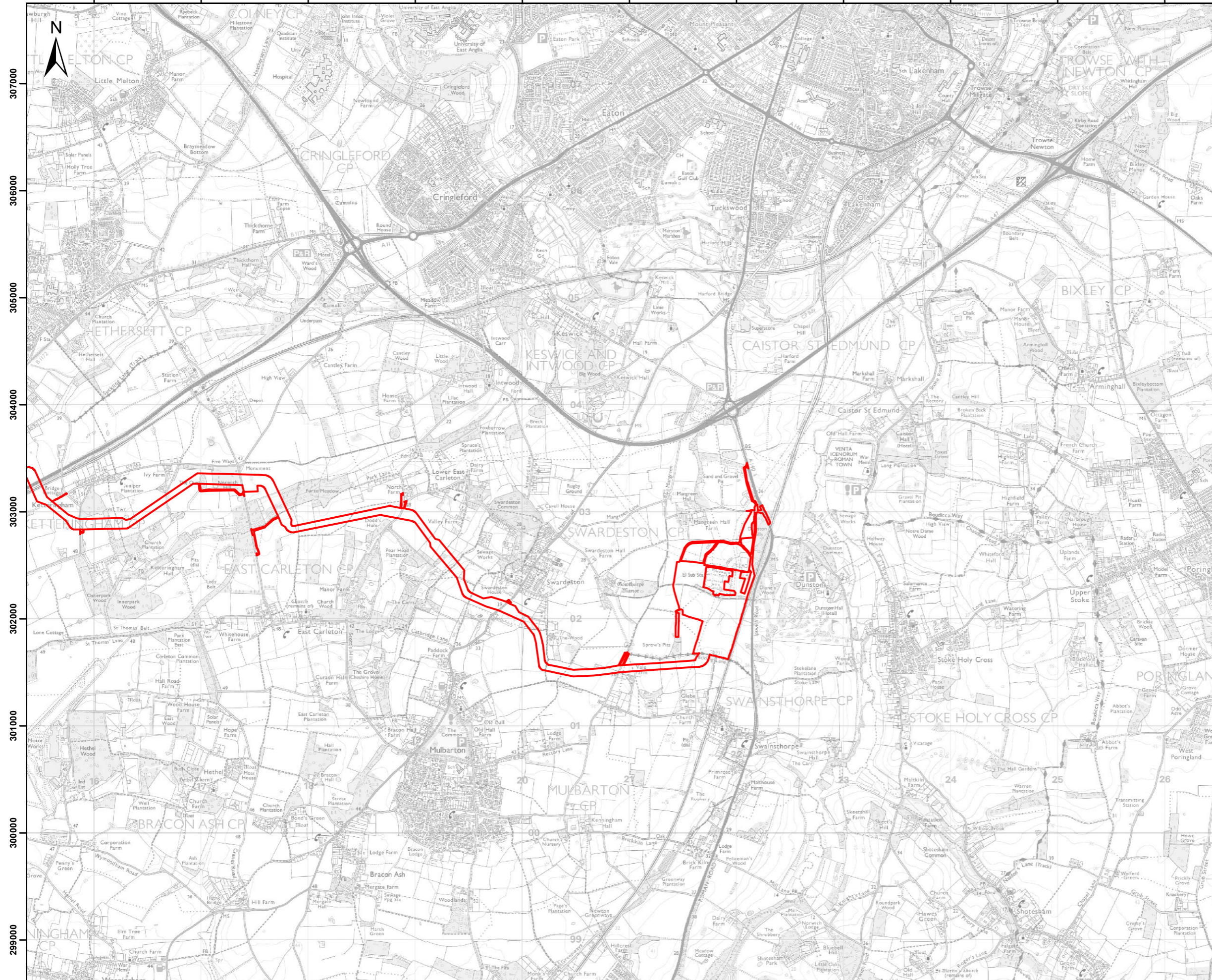
Equinor Doc. no.: C282-RH-Z-GA-00058
RHDHV Doc. no.: PB8164-RHDH-ZZ-ON-DR-Z-0180

REV	DATE	STATUS	DRW	CHK	APR
A	03/03/2023	First Issue	DE	OB	SM

Data Sources: © Sustran National Cycle Network; © North Norfolk County Council; © Natural England copyright, 2020; © Equinor, 2022
Base Map: © Crown copyright and database rights 2020, Ordnance Survey 0100031673; © OpenStreetMap (and) contributors, CC-BY-SA



616000 617000 618000 619000 620000 621000 622000 623000 624000 625000 626000



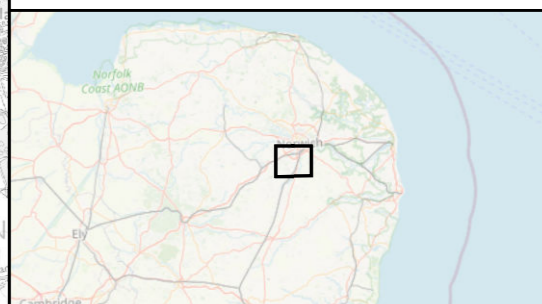
Sheringham Shoal and Dudgeon Extension Projects

Title:
Figure 1 Surface Water Data Layer for
Written Question 1.24.2.1
Sheet 6 of 6

Document:
Appendix to comments on responses to the
Examining Authority's First Written Questions

Application Doc. no.: 6.2.19

Legend:
 Order Limits
 Drinking Water Safeguard Zones Surface Water



Coordinate Reference System: British National Grid
Transformation WGS84: OSGB_1936_To_WGS_1984_7
0 500 1,000 1,500 2,000 Metres
0 500 1,000 1,500 2,000 Yards

Scale: 1:35,000 Scale at size: A3

Equinor Doc. no.: C282-RH-Z-GA-00058
RHDHV Doc. no.: PB8164-RHD-ZZ-ON-DR-Z-0180

REV	DATE	STATUS	DRW	CHK	APR
A	03/03/2023	First Issue	DE	OB	SM

Data Sources: © Sustran National Cycle Network; © North Norfolk County Council; © Natural England copyright, 2020; © Equinor, 2022
Base Map: © Crown copyright and database rights 2020, Ordnance Survey 0100031673; © OpenStreetMap (and) contributors, CC-BY-SA

